




MAP SCHEDULE LEGEND

Order Types

 Disabled Badge Holders Parking

 Entrance Markings (Mandatory)

 Limited Waiting

 Limited Waiting Area

 Loading Place

 No Loading

 No Loading At Any Time


 No Stopping

 No Waiting

 NW1 : No waiting Mon-Sat 8.30am-5.30pm

 NW2 : No waiting Mon-Sat 8.30am-6.30pm

 NW3 : No waiting Mon-Sat 8am-6.30pm

 NW4 : No waiting Mon-Sat 8am-6pm

 No Waiting At Any Time

 No Waiting HGVs


 Other Bay

 Payment Parking Place

 Pedestrian Zone (Static)

 Permit Parking Area

 Permit Parking Place

 X1469 : Permit Holders Only (B1)

 Prohibition of Verge Parking

 Restricted Zone

 Shared Use Parking Place

 Taxi Rank

 Voucher Parking

Non-Order Types

 Access Marking

 Advisory Bay

 Advisory Disabled Bay

 Box Junction

 Bus Stand

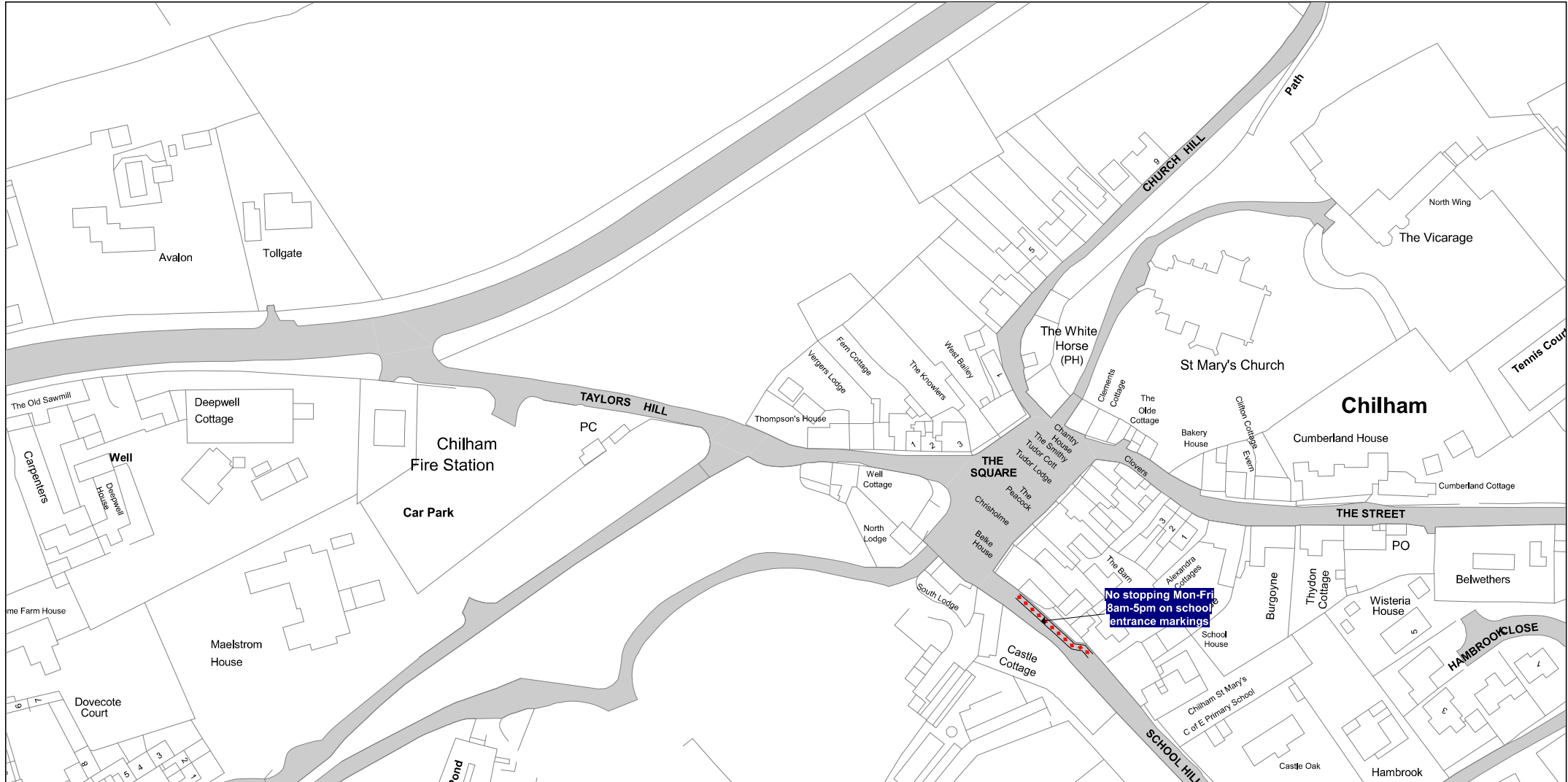
 Bus Stop

 Keep Clear Entrance Marking (Advisory)

 Pedestrian Crossing

 Unrestricted Bay

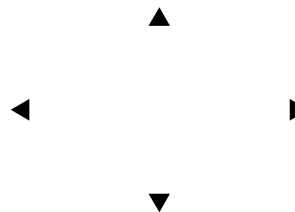
THE KENT COUNTY COUNCIL ON-STREET WAITING RESTRICTIONS AND STREET PARKING PLACES MAP SCHEDULES



SCALE - 1 : 1250 at A3 size

NOTE: SEE STATIC MAP SCHEDULE LEGEND FOR RESTRICTIONS DISPLAYED

This map is reproduced from Ordnance Survey material with the permission of Ordnance Survey on behalf of the Controller of Her Majesty's Stationery Office © Crown Copyright. Unauthorised reproduction infringes Crown copyright and may lead to prosecution or civil proceedings. Kent County Council Licence No: 100019238 2025



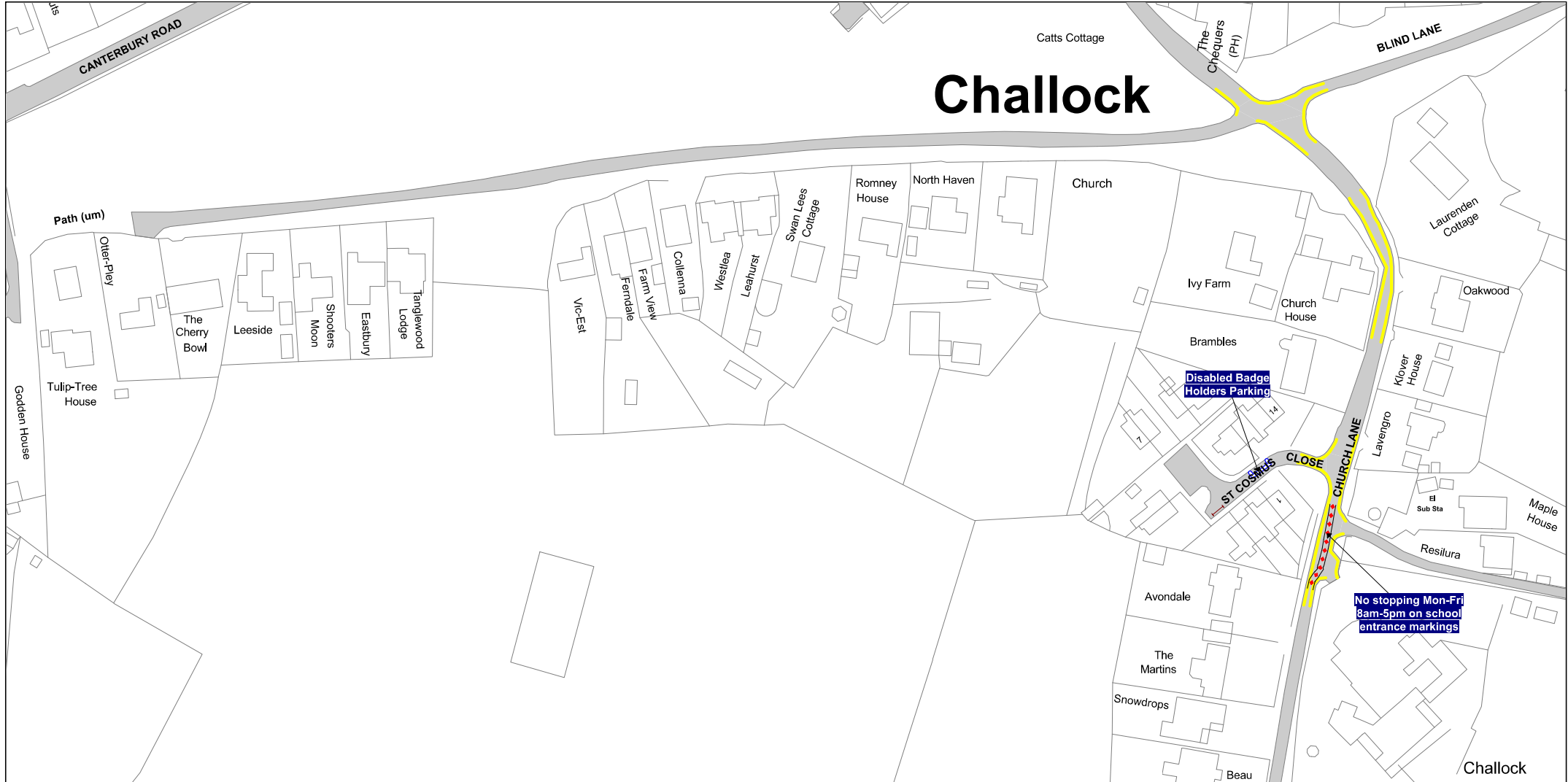
Status: CONFIRMED

Tile Reference: Tile Ref: DB134

Sheet Revision Number: 0

Sheet Active From: 28/03/2025

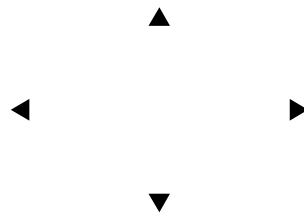
THE KENT COUNTY COUNCIL ON-STREET WAITING RESTRICTIONS AND STREET PARKING PLACES MAP SCHEDULES



SCALE - 1 : 1250 at A3 size

NOTE: SEE STATIC MAP SCHEDULE LEGEND FOR RESTRICTIONS DISPLAYED

This map is reproduced from Ordnance Survey material with the permission of Ordnance Survey on behalf of the Controller of Her Majesty's Stationery Office © Crown Copyright. Unauthorised reproduction infringes Crown copyright and may lead to prosecution or civil proceedings. Kent County Council Licence No: 100019238 2025



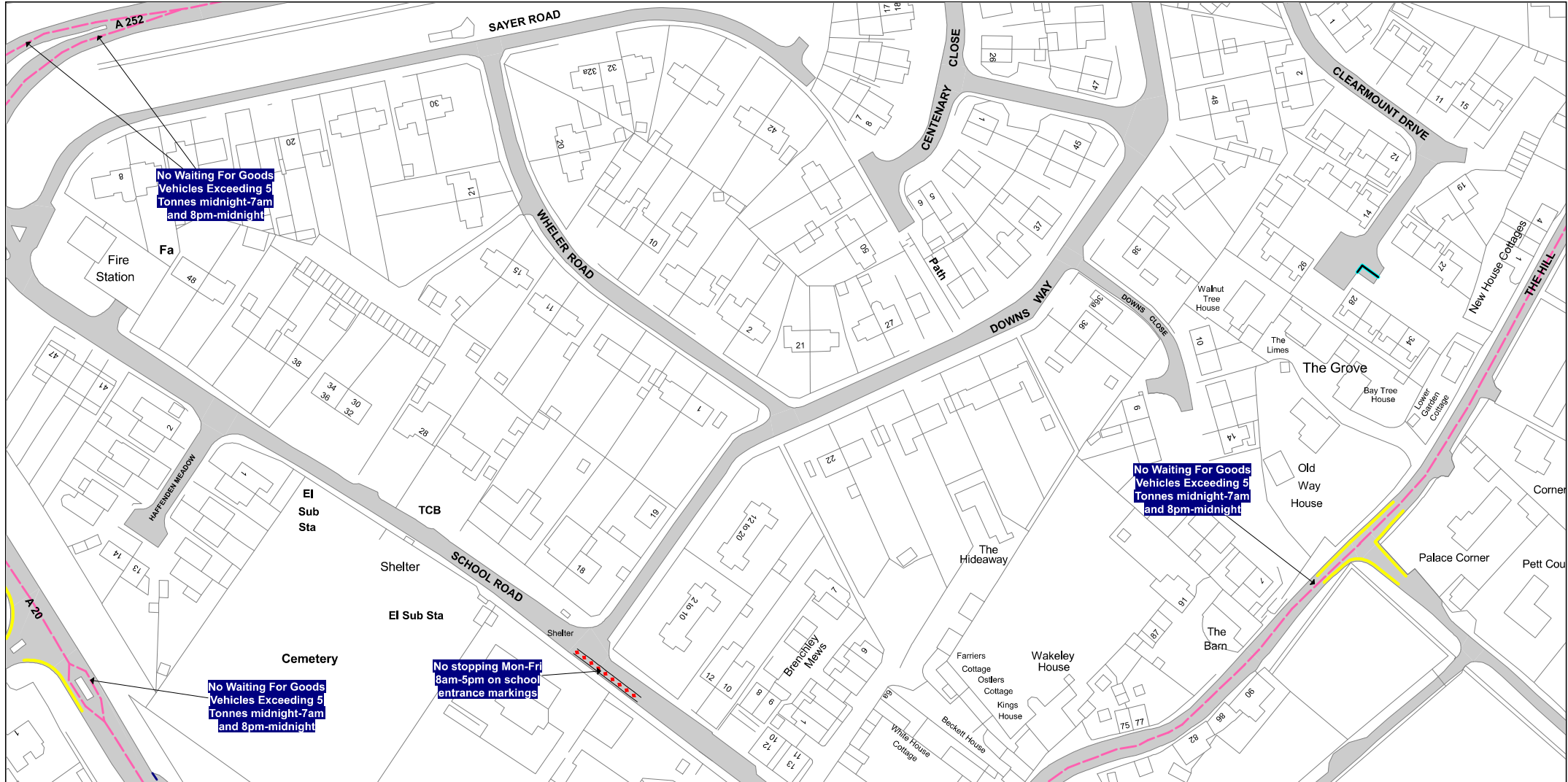
Status: CONFIRMED

Tile Reference: Tile Ref: DO122

Sheet Revision Number: 1

Sheet Active From: 28/03/2025

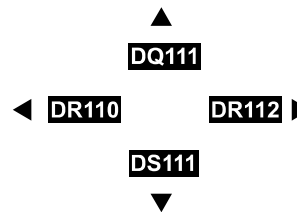
THE KENT COUNTY COUNCIL ON-STREET WAITING RESTRICTIONS AND STREET PARKING PLACES MAP SCHEDULES



SCALE - 1 : 1250 at A3 size

NOTE: SEE STATIC MAP SCHEDULE LEGEND FOR RESTRICTIONS DISPLAYED

This map is reproduced from Ordnance Survey material with the permission of Ordnance Survey on behalf of the Controller of Her Majesty's Stationery Office © Crown Copyright. Unauthorised reproduction infringes Crown copyright and may lead to prosecution or civil proceedings. Kent County Council Licence No: 100019238 2025



Status: CONFIRMED

Tile Reference: Tile Ref: DR111

Sheet Revision Number: 2

Sheet Active From: 28/03/2025

THE KENT COUNTY COUNCIL ON-STREET WAITING RESTRICTIONS AND STREET PARKING PLACES MAP SCHEDULES

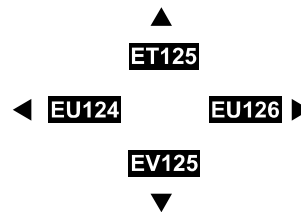


No stopping Mon-Fri
8am-5pm on school
entrance markings

SCALE - 1 : 1250 at A3 size

NOTE: SEE STATIC MAP SCHEDULE LEGEND FOR RESTRICTIONS DISPLAYED

This map is reproduced from Ordnance Survey material with the permission of Ordnance Survey on behalf of the Controller of Her Majesty's Stationery Office © Crown Copyright. Unauthorised reproduction infringes Crown copyright and may lead to prosecution or civil proceedings. Kent County Council Licence No: 100019238 2025



Status: CONFIRMED

Tile Reference: Tile Ref: EU125

Sheet Revision Number: 2

Sheet Active From: 28/03/2025

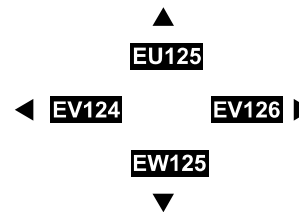
THE KENT COUNTY COUNCIL ON-STREET WAITING RESTRICTIONS AND STREET PARKING PLACES MAP SCHEDULES



SCALE - 1 : 1250 at A3 size

NOTE: SEE STATIC MAP SCHEDULE LEGEND FOR RESTRICTIONS DISPLAYED

This map is reproduced from Ordnance Survey material with the permission of Ordnance Survey on behalf of the Controller of Her Majesty's Stationery Office © Crown Copyright. Unauthorised reproduction infringes Crown copyright and may lead to prosecution or civil proceedings. Kent County Council Licence No: 100019238 2025



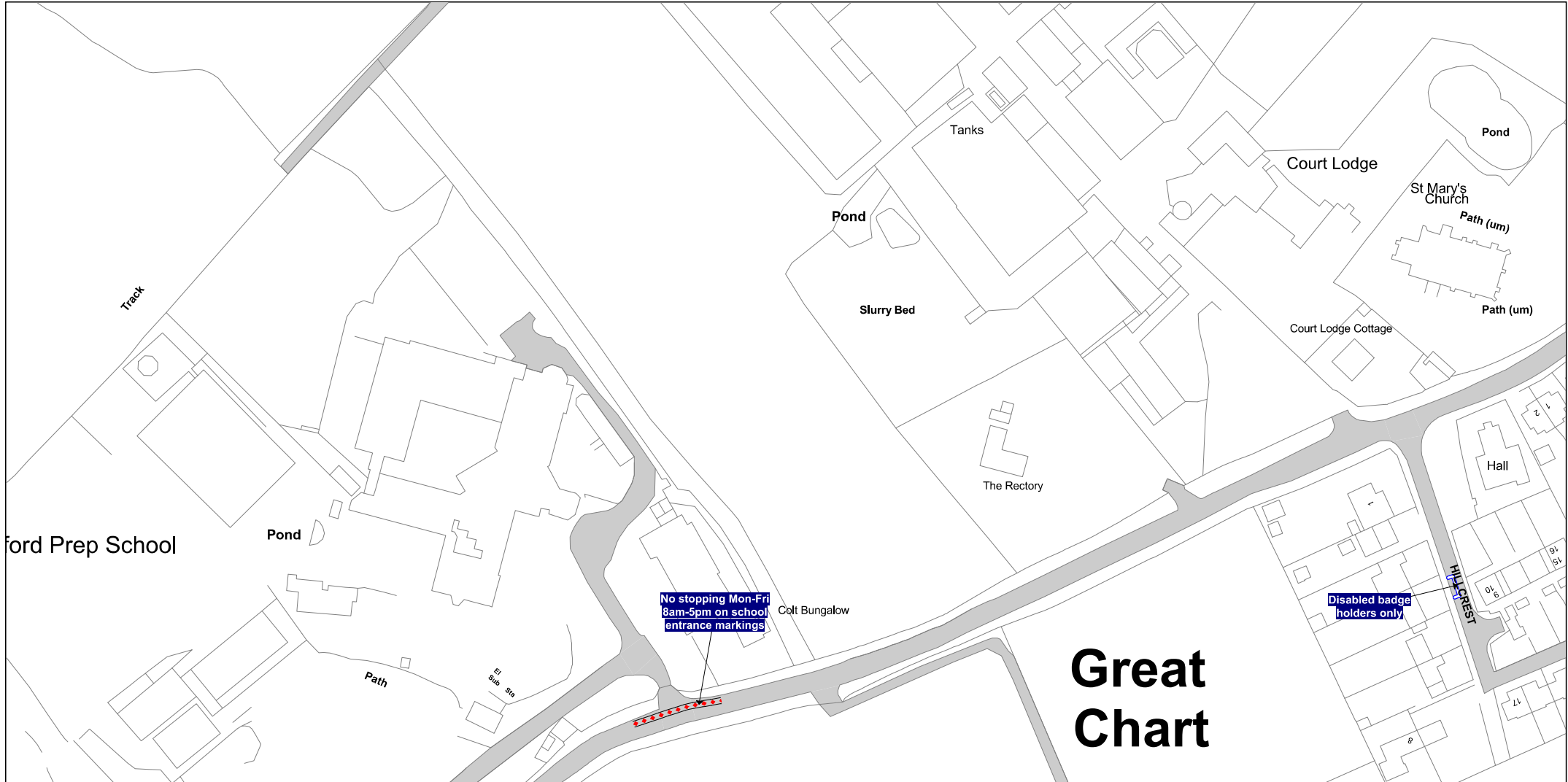
Status: CONFIRMED

Tile Reference: Tile Ref: EV125

Sheet Revision Number: 2

Sheet Active From: 28/03/2025

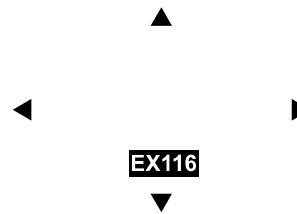
THE KENT COUNTY COUNCIL ON-STREET WAITING RESTRICTIONS AND STREET PARKING PLACES MAP SCHEDULES



SCALE - 1 : 1250 at A3 size

NOTE: SEE STATIC MAP SCHEDULE LEGEND FOR RESTRICTIONS DISPLAYED

This map is reproduced from Ordnance Survey material with the permission of Ordnance Survey on behalf of the Controller of Her Majesty's Stationery Office © Crown Copyright. Unauthorised reproduction infringes Crown copyright and may lead to prosecution or civil proceedings. Kent County Council Licence No: 100019238 2025



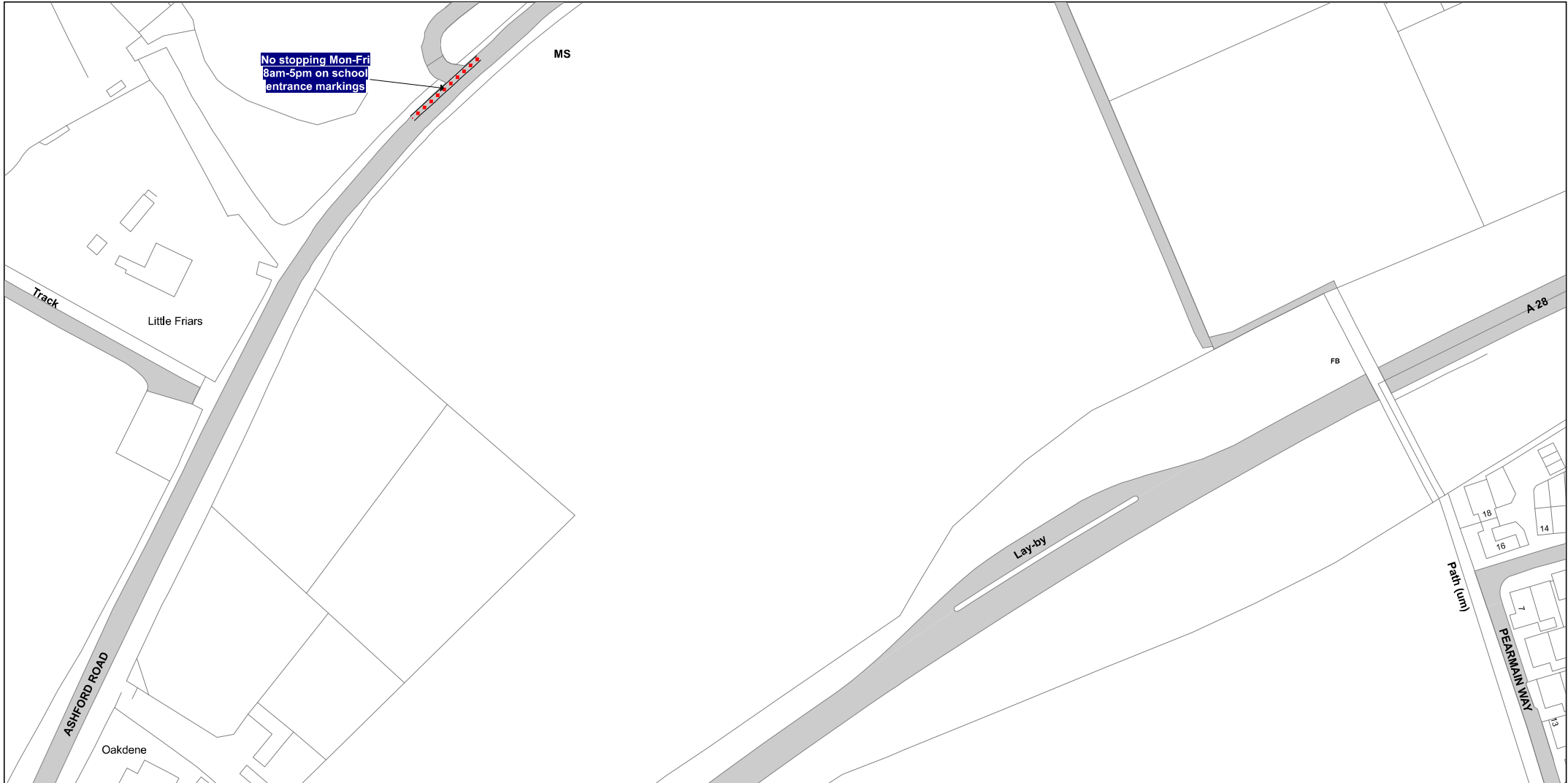
Status: CONFIRMED

Tile Reference: Tile Ref: EW116

Sheet Revision Number: 2

Sheet Active From: 28/03/2025

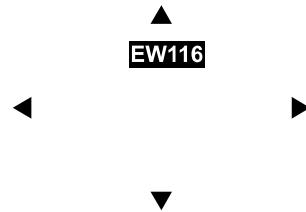
THE KENT COUNTY COUNCIL ON-STREET WAITING RESTRICTIONS AND STREET PARKING PLACES MAP SCHEDULES



SCALE - 1 : 1250 at A3 size

NOTE: SEE STATIC MAP SCHEDULE LEGEND FOR RESTRICTIONS DISPLAYED

This map is reproduced from Ordnance Survey material with the permission of Ordnance Survey on behalf of the Controller of Her Majesty's Stationery Office © Crown Copyright. Unauthorised reproduction infringes Crown copyright and may lead to prosecution or civil proceedings. Kent County Council Licence No: 100019238 2025



Status: CONFIRMED

Tile Reference: Tile Ref: EX116

Sheet Revision Number: 1

Sheet Active From: 28/03/2025

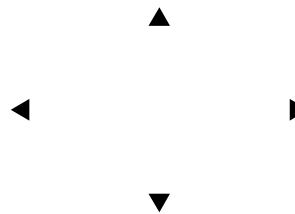
THE KENT COUNTY COUNCIL ON-STREET WAITING RESTRICTIONS AND STREET PARKING PLACES MAP SCHEDULES



SCALE - 1 : 1250 at A3 size

NOTE: SEE STATIC MAP SCHEDULE LEGEND FOR RESTRICTIONS DISPLAYED

This map is reproduced from Ordnance Survey material with the permission of Ordnance Survey on behalf of the Controller of Her Majesty's Stationery Office © Crown Copyright. Unauthorised reproduction infringes Crown copyright and may lead to prosecution or civil proceedings. Kent County Council Licence No: 100019238 2025



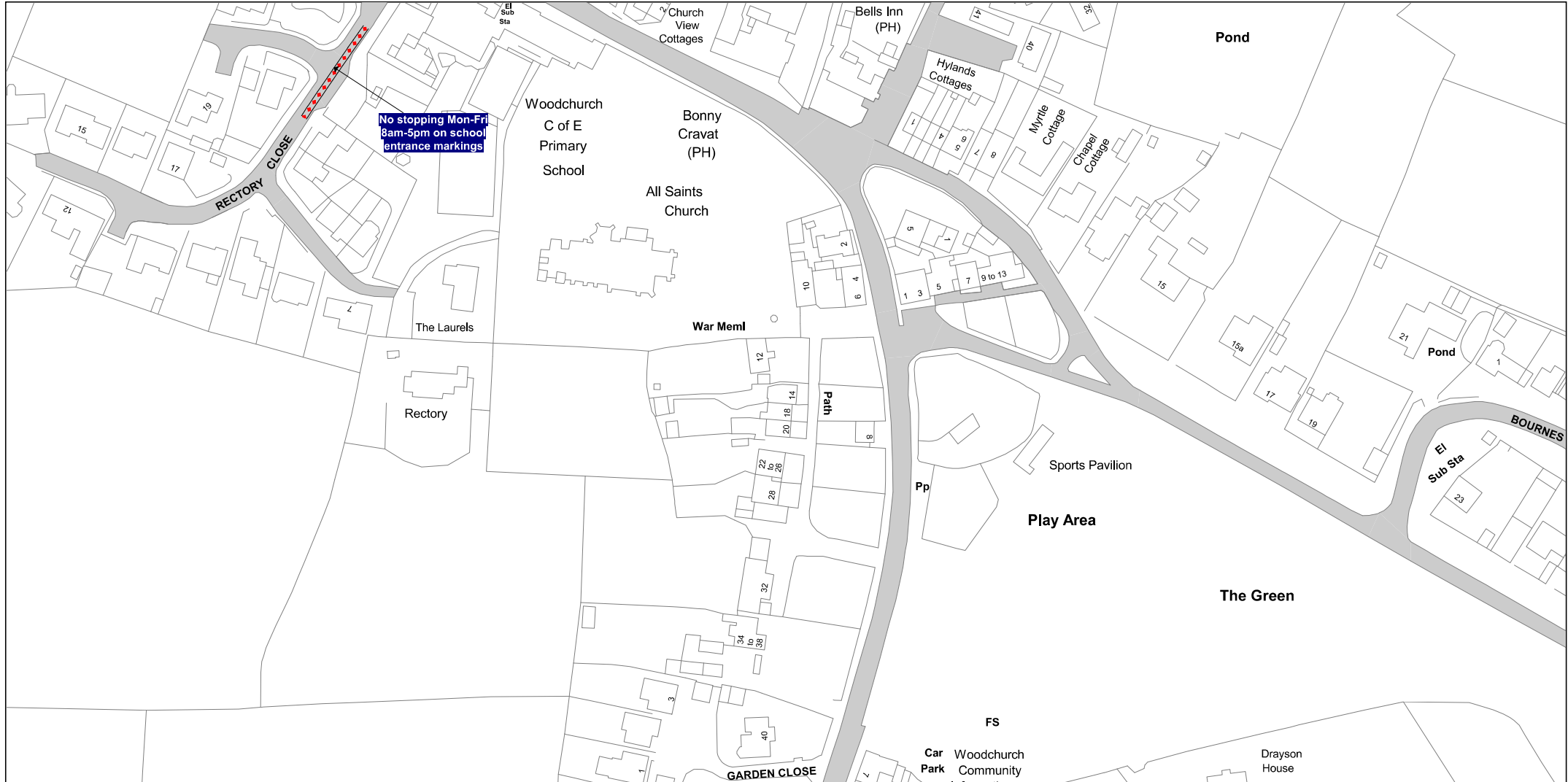
Status: CONFIRMED

Tile Reference: Tile Ref: FP101

Sheet Revision Number: 0

Sheet Active From: 28/03/2025

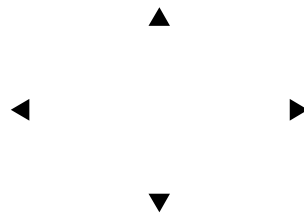
THE KENT COUNTY COUNCIL ON-STREET WAITING RESTRICTIONS AND STREET PARKING PLACES MAP SCHEDULES



SCALE - 1 : 1250 at A3 size

NOTE: SEE STATIC MAP SCHEDULE LEGEND FOR RESTRICTIONS DISPLAYED

This map is reproduced from Ordnance Survey material with the permission of Ordnance Survey on behalf of the Controller of Her Majesty's Stationery Office © Crown Copyright. Unauthorised reproduction infringes Crown copyright and may lead to prosecution or civil proceedings. Kent County Council Licence No: 100019238 2025



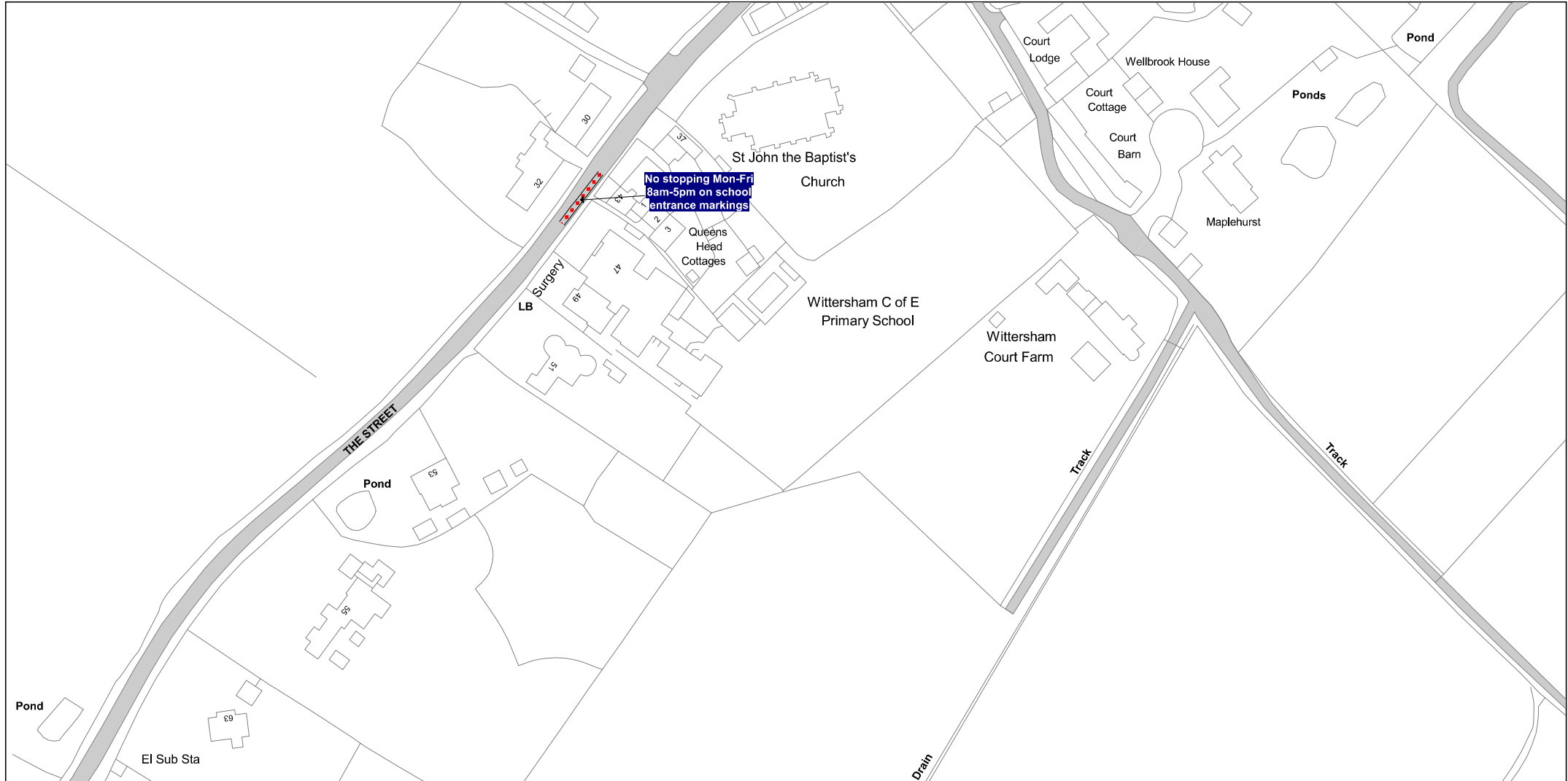
Status: CONFIRMED

Tile Reference: Tile Ref: FY109

Sheet Revision Number: 0

Sheet Active From: 28/03/2025

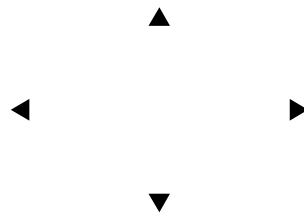
THE KENT COUNTY COUNCIL ON-STREET WAITING RESTRICTIONS AND STREET PARKING PLACES MAP SCHEDULES



SCALE - 1 : 1250 at A3 size

NOTE: SEE STATIC MAP SCHEDULE LEGEND FOR RESTRICTIONS DISPLAYED

This map is reproduced from Ordnance Survey material with the permission of Ordnance Survey on behalf of the Controller of Her Majesty's Stationery Office © Crown Copyright. Unauthorised reproduction infringes Crown copyright and may lead to prosecution or civil proceedings. Kent County Council Licence No: 100019238 2025



Status: CONFIRMED

Tile Reference: Tile Ref: HE100

Sheet Revision Number: 0

Sheet Active From: 28/03/2025